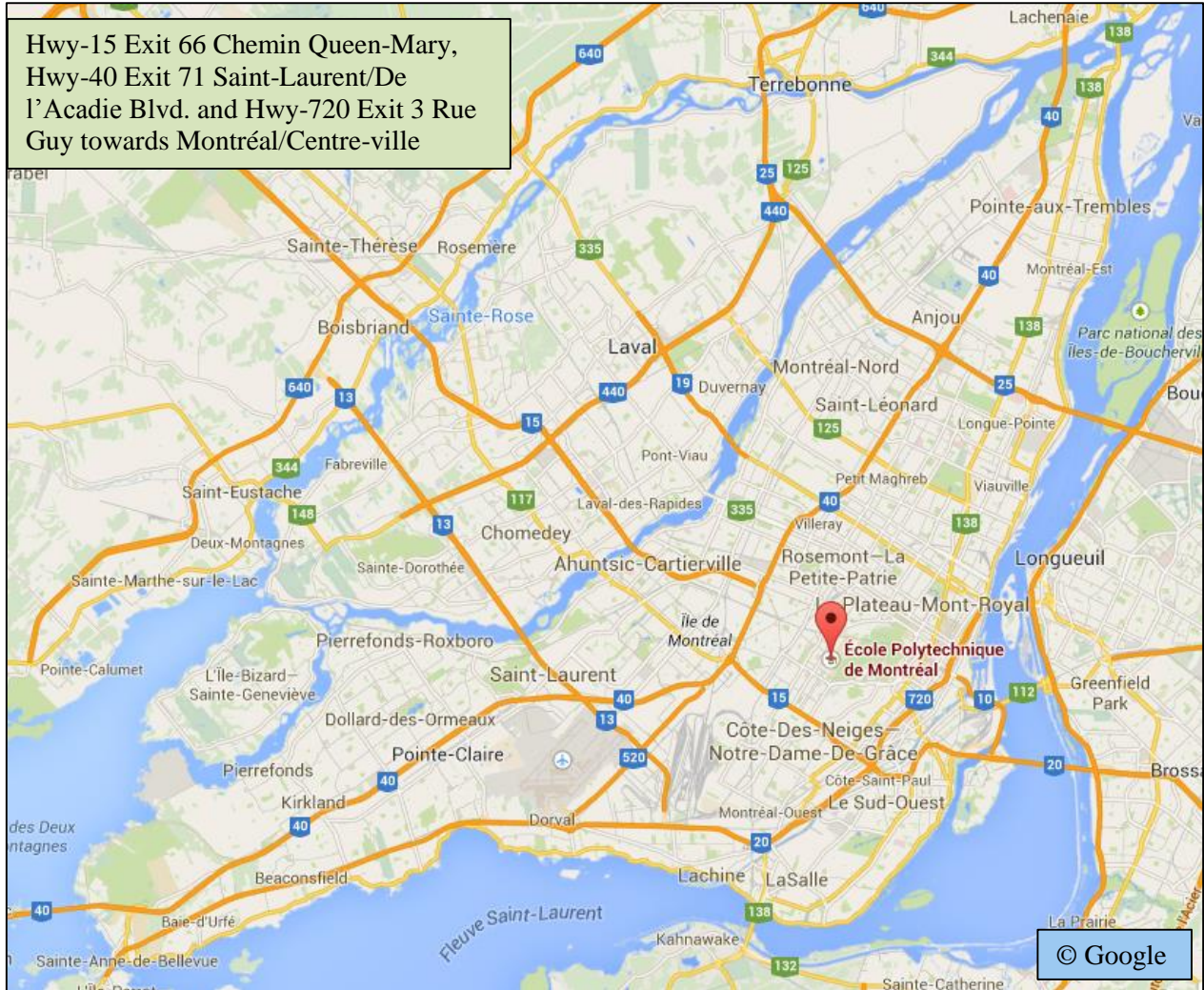


# Indications to get to Polytechnique CAWQ 29<sup>th</sup> Eastern Conference


## 1. Highways (Hwy) near Polytechnique



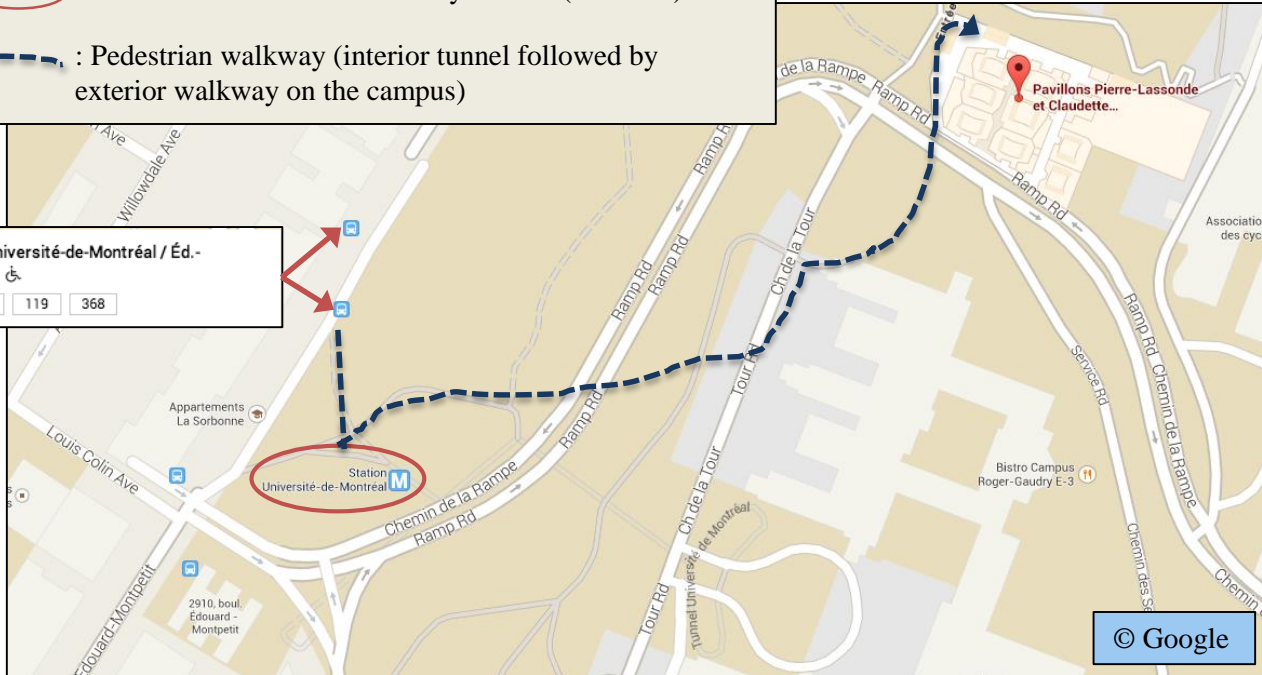
## 2. Subway station and public bus lines near Polytechnique

Bus : 51, 119 et 368 Stop at Station Université-de-Montréal/Édouard-Montpetit

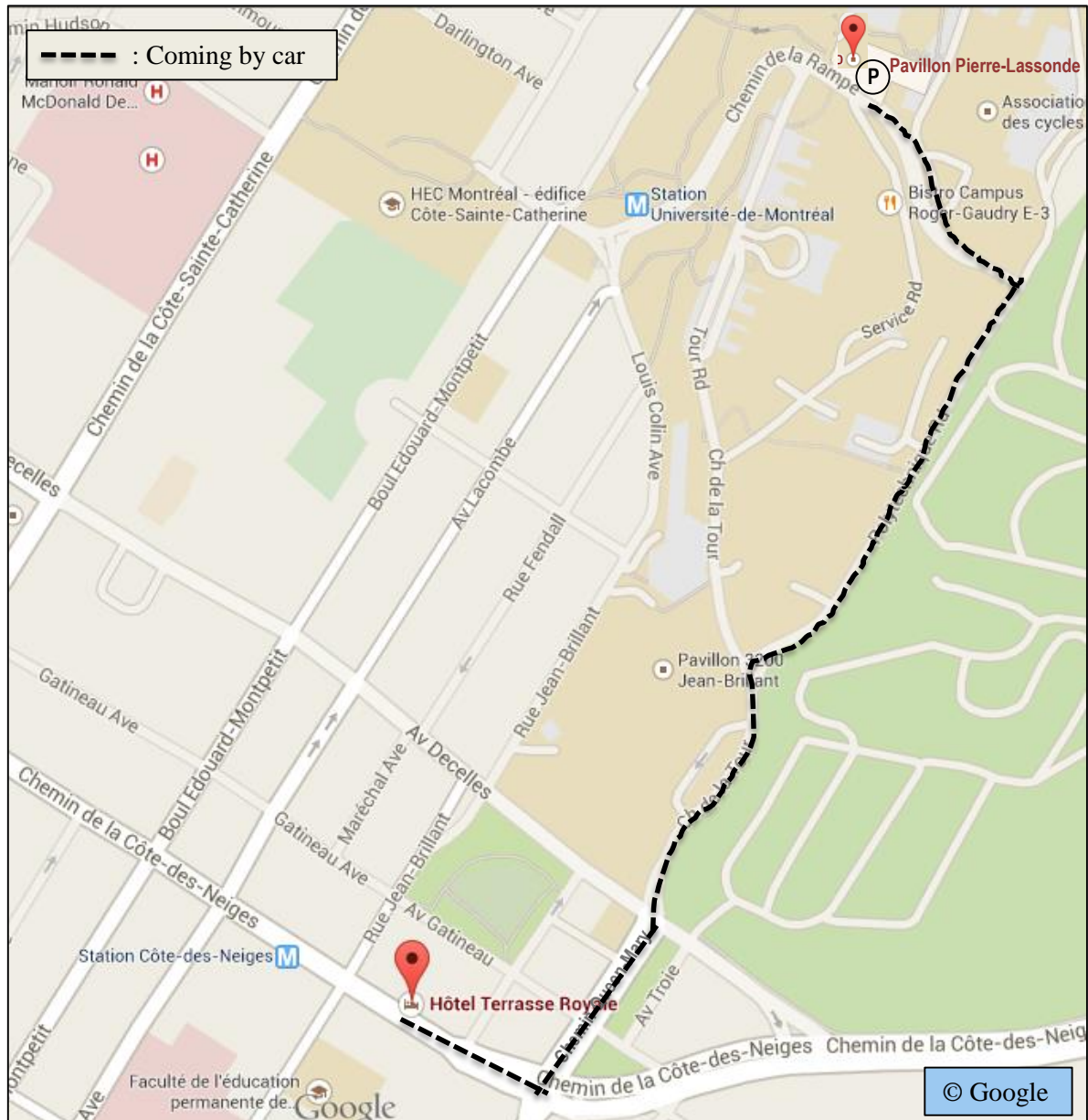
 : Université de Montréal Subway Station (blue line)

 : Pedestrian walkway (interior tunnel followed by exterior walkway on the campus)

Station Université-de-Montréal / Éd.-Montpetit   
 51 119 368



### 3. Indications from Terrasse Royale Hotel to Polytechnique




#### By public transportation

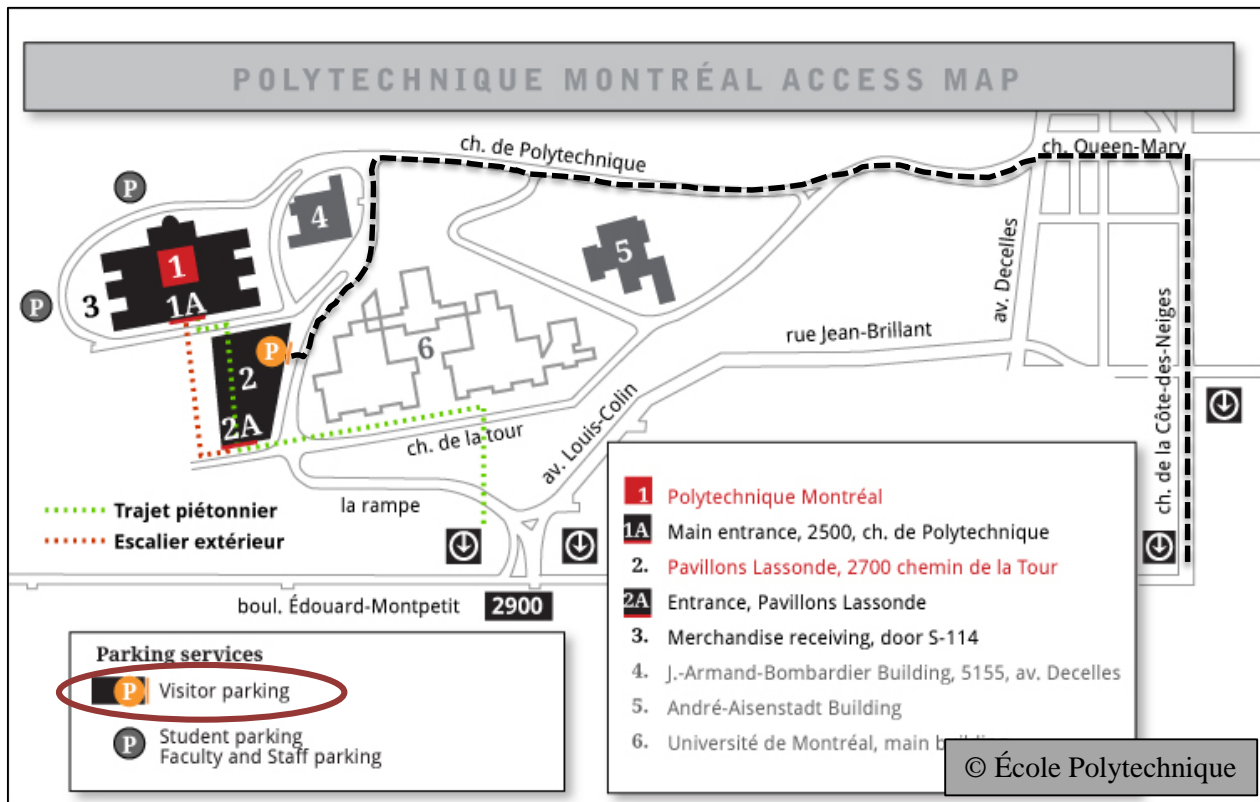
- Walk to Côte-des-neiges Subway Station and take the subway towards Saint-Michel (1 station)
- Exit at Université de Montréal Station
- Use Université de Montréal Exit and take the mobile ramp
- Follow indications for Polytechnique – Lassonde Pavilion

### By foot

- Take Jean-Brillant Street and continue on Louis-Colin Avenue
- Use the mobile ramp in Université de Montréal Subway Station or follow the pedestrian walkways located on the campus
- Follow indications for Polytechnique – Lassonde Pavilion

### By car

- Take Côtes-des-neiges Road
- Turn left on Queen-Mary Road
- Continue on de la Tour Road
- Slightly turn right on de Polytechnique Road
- Turn left on de la Rampe Road
- The interior parking (  ) for visitors located in Lassonde Pavilion will be at your right (see the plan below)



The following web pages can be useful to organize your travel arrangements to Polytechnique :

- General Information : Campus Map  
<http://www.polymtl.ca/rengen/en/coordonnees/visiter/index.php>
- STM : Société de transport de Montréal  
<http://www.stm.info/en>